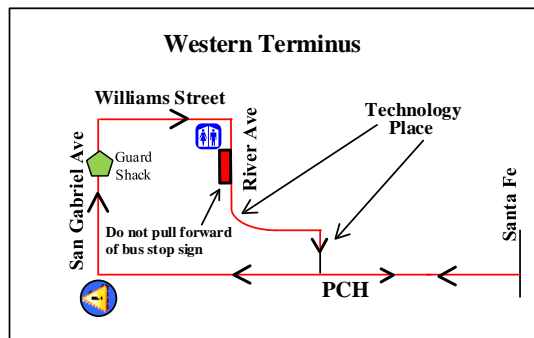
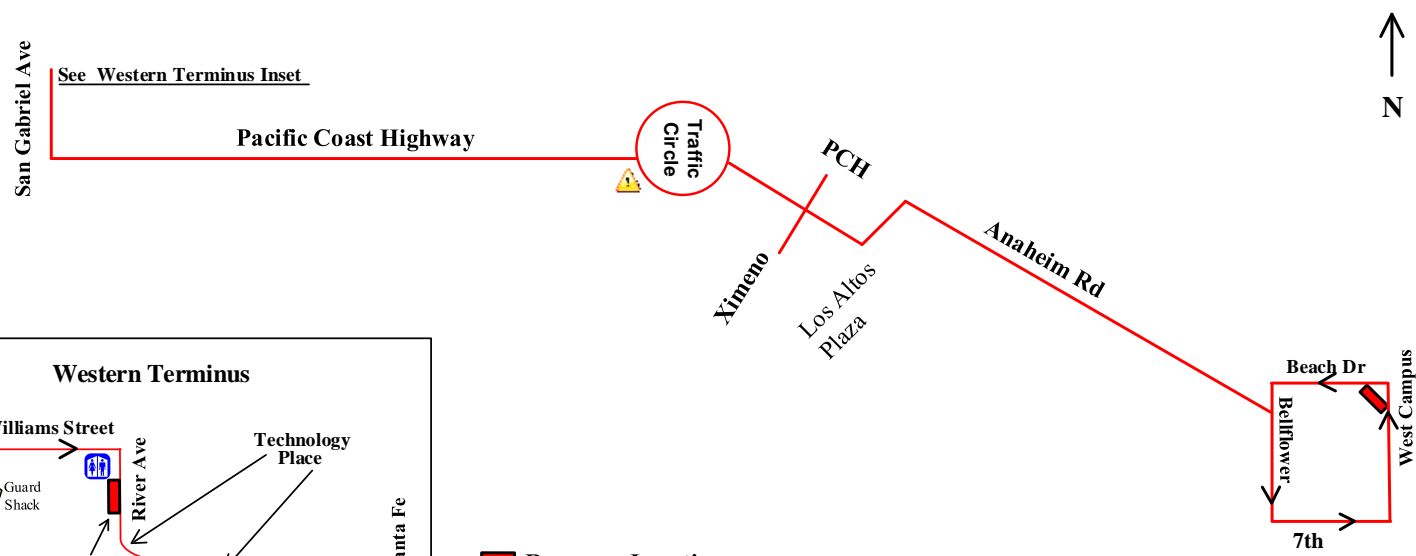






Route 175 Weekday



-  Recovery Location
-  Comfort Zone
-  Use Caution Thru Traffic Circle
-  Look for 103 N Fwy Sign

Not to Scale

Turn Sheet for Route 175

Weekday

Inbound	Outbound
<p>From Cal State Admin Left Turn Bellflower Blvd. Right Turn Anaheim Rd. Left Turn Los Altos Plaza Right Turn Pacific Coast Hwy Continue on PCH through Traffic Circle Continue North P.C.H. Right Turn San Gabriel Ave. (Signage Says 103 Frwy North) San Gabriel Ave Past Guard Shack Right Turn Williams St Right Turn River Ave</p> <p>Pull into recovery location River Ave</p> <p>(Headsign Change Location at Technology Place at San Gabriel Ave.)</p>	<p>From recovery location River Ave through gate (River changes to Technology Place) Follow Technology Place to P.C.H. Left Turn Pacific Coast Hwy Continue on PCH through Traffic Circle Left Turn Los Altos Plaza (Anaheim St) Right Turn Anaheim Rd. Right Turn Bellflower Blvd. Left Turn 7th Street Left Turn W Campus Dr. Left Turn Beach Dr.</p> <p>Pull into recovery location Administration Bldg</p> <p>(Change Headsign at this Location)</p>

Note: Turn Sheets Do Not Over Rule Running Board Sheets. Operators Have An Individual Responsibility To Read And Understand Each Running Board Sheet And Follow Any Instruction Accordingly... (Initial 8-6-18)